

DISTRICT COURT - CSRBA
Fifth Judicial District
County of Twin Falls - State of Idaho

JUN 10 2022

By _____
Clerk

Deputy Clerk

IN THE DISTRICT COURT OF THE FIFTH JUDICIAL DISTRICT OF THE
STATE OF IDAHO, IN AND FOR THE COUNTY OF TWIN FALLS

In Re CSRBA) PARTIAL DECREE PURSUANT TO I.R.C.P. 54(b)
) FOR FEDERAL RESERVED
Case No. 49576)
) WATER RIGHT NO. 91-07962A

NAME AND ADDRESS: UNITED STATES OF AMERICA ACTING THROUGH
USDA FOREST SERVICE
550 W FORT ST MSC 033
BOISE ID 83724

SOURCE: See Attachment 1, Column A TRIBUTARY: See Attachment 1, Column B

Sources are located on National Forest System Land in the Rochat Creek-St Joe River subwatershed (HUC12 170103040609).

QUANTITY: The amount of water necessary to control and suppress forest fires.

PRIORITY DATE: 08/01/1933

POINT OF DIVERSION: See Attachment 1, Columns C through G

PURPOSE AND PERIOD OF USE: PURPOSE OF USE PERIOD OF USE
Administrative-Fire Suppression 01/01 - 12/31

PLACE OF USE: National Forests in Idaho and the Kaniksu, Lolo and Kootenai National Forests in Montana.

See Attachment 2.


OTHER PROVISIONS NECESSARY FOR DEFINITION OR ADMINISTRATION OF THIS WATER RIGHT:

This right is limited to the intermittent diversion and use of water for the purpose of suppressing wildfires. This water right shall not be used as a basis to prevent the future appropriation of water.

This partial decree is subject to such general provisions necessary for the definition of the rights or for the efficient administration of the water rights as may be ultimately determined by the Court at a point in time no later than the entry of a final unified decree. Idaho Code § 42-1412(6).

RULE 54(b) CERTIFICATE

With respect to the issues determined by the above partial judgment it is hereby CERTIFIED, in accordance with Rule 54(b), I.R.C.P., that the court has determined that there is no just reason for delay of the entry of a final judgment and that the court has and does hereby direct that the above partial judgment is a final judgment upon which execution may issue and an appeal may be taken as provided by the Idaho Appellate Rules.








Eric J. Wildman
Presiding Judge of the
Coeur d'Alene-Spokane River Adjudication

Attachment 1

	A	B	C	D	E	F	G
1	SOURCE NAME	TO TRIBUTARY	TOWNSHIP	RANGE	SECTION	QQ	SURVEY CODE AND NUMBER
2	Unnamed Stream	Street Creek	46N	01W	4		
3	Street Creek	St Joe River	46N	01W	5		
4	Unnamed Stream	Street Creek	46N	01W	5		
5	Unnamed Stream	Street Creek	46N	01W	6	NESE	
6	Unnamed Stream	St Joe River	46N	01W	6	NWSE	
7	Unnamed Stream	St Joe River	46N	01W	6	SENE	
8	Unnamed Stream	Street Creek	46N	01W	6	SESE	
9	Unnamed Stream	St Joe River	46N	01W	6	SWNE	
10	Unnamed Stream	St Joe River	46N	01W	6	SWSE	
11	Unnamed Stream	Rochat Creek	47N	01W	23		
12	Rochat Creek	St Joe River	47N	01W	26		
13	Unnamed Stream	Rochat Creek	47N	01W	26		
14	Unnamed Stream	Rochat Creek	47N	01W	26		
15	Unnamed Stream	Rochat Creek	47N	01W	26		
16	Unnamed Stream	Rochat Creek	47N	01W	26		
17	Unnamed Stream	Rochat Creek	47N	01W	26		
18	Unnamed Stream	Rochat Creek	47N	01W	27		
19	Unnamed Stream	Rochat Creek	47N	01W	27		
20	Street Creek	St Joe River	47N	01W	32		
21	Unnamed Stream	Street Creek	47N	01W	32		
22	Unnamed Stream	Street Creek	47N	01W	32		


Attachment 2
 Place of Use Map Fire Suppression - Water Right No. 91-07962A
 National Forests in Idaho and the Kaniksu, Lolo and Kootenai NF in Montana

Key to Features

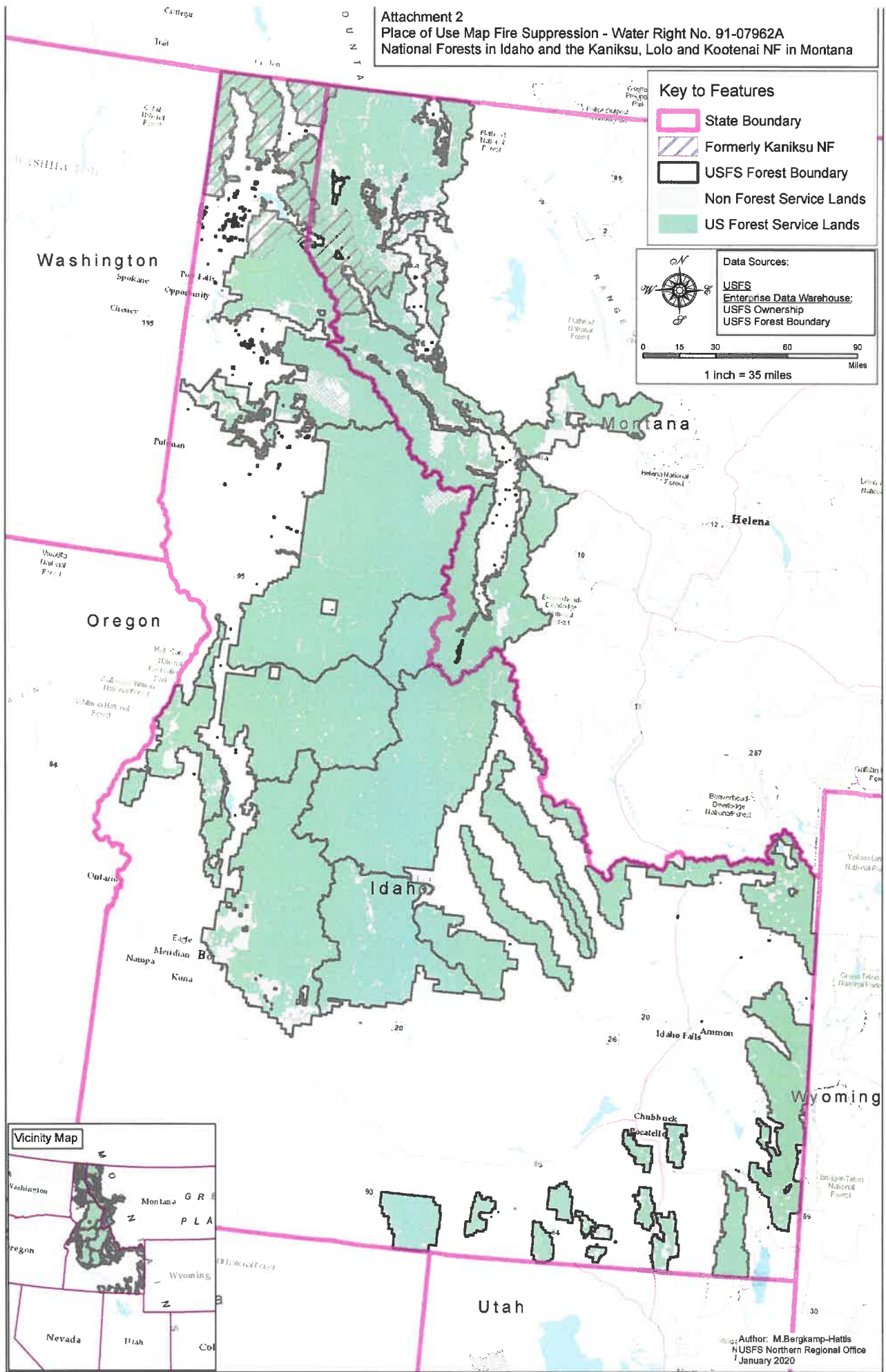
-  State Boundary
-  Formerly Kaniksu NF
-  USFS Forest Boundary
-  Non Forest Service Lands
-  US Forest Service Lands

Data Sources:

- USFS Enterprise Data Warehouse:
- USFS Ownership
- USFS Forest Boundary



0 15 30 60 90 Miles
 1 inch = 35 miles



Author: M. Bergkamp-Hattis
 USFS Northern Regional Office
 January 2020